



Infrastructure



Park Core Amenities




Park Core Amenities



Park Core Amenities



Park Core Amenities




Park Core Amenities



Boren Creek Collection



Boren Creek Collection & Lake Boren Connection



LAKE BOREN PARK MASTER PLANNING

Infrastructure:	Park Core Amenities:	The Boren Creek Collection	Lake Boren Connection	Park-wide	Wetlands
01 Cross Park Lighting	06 Newcastle Plaza (seat-walls, 30' wide paving)	22 Canopy Walk Trestle	33 Lake Boren Promenade (5' asphalt)	38 Site furnishings (benches, tables, bike racks, waste/recycling receptacles)	A Wetland A boundary
02 Bioretention/Stormwater facilities	07 Amphitheater (terraced with seat-walls & rock outcrops)	23 Canopy Walk Span	34 Lake Boren Promenade Boardwalk		B Wetland B boundary
03 Parking (reconfigured to 54 stalls)	08 Stage @ The Grove (covered)	24 Cattail Walk	35 Promenade Deck		C Wetland C boundary
04 Parking & Drop-off (added 76 stalls)	09 Community Room(s)/Restrooms (3000 sf)	25 Boardwalk to Learning Center	36 Lake Boren Stairs		D Wetland D boundary
05 North Parking	10 Plaza Trellis	26 Shelter (learning center)	37 Lake Boren Dock		E Wetland E boundary
	11 Entry Signs	27 Boren Creek Path (5' crushed rock)			F Lake Boren
	12 Cross Park Promenade	28 Boren Creek Stairs			G Boren Creek
	13 North Sweep Boardwalk	29 Boren Creek Bridge			H Cumulative wetlands/stream/lake buffer
	14 Beach Boardwalk				
	15 Beach				
	16 Community Garden				
	17 Shelter Improvements				
	18 Additional Tennis Court				
	19 Skate Spot				
	20 Stone Garden				
	21 Trees				

Wetlands Note:
The lake, stream and wetlands and their associated buffers have been identified but not delineated in a Wetland/Stream Reconnaissance Report prepared by The Watershed Company and dated April 13, 2016. For the purposes of preparing the Master Plan, the lake, stream and wetland boundaries and associated buffers shown herein have been located approximately and should be used for general reference only.



INSTRUCTIONS: We need your input on this DRAFT Master Plan concept. Please write your comments with making reference to specific element names or numbers as shown on the plan. For example, a comment could be: "My favorite elements are 15, 20 & 33." Please also visit the online survey site using the URL below or by scanning the QR code. We are using this data to understand the level of support for various elements. Your input is being used to shape the Master Plan!

SURVEY URL: <http://sgiz.mobi/s3/Lake-Boren-Park>

